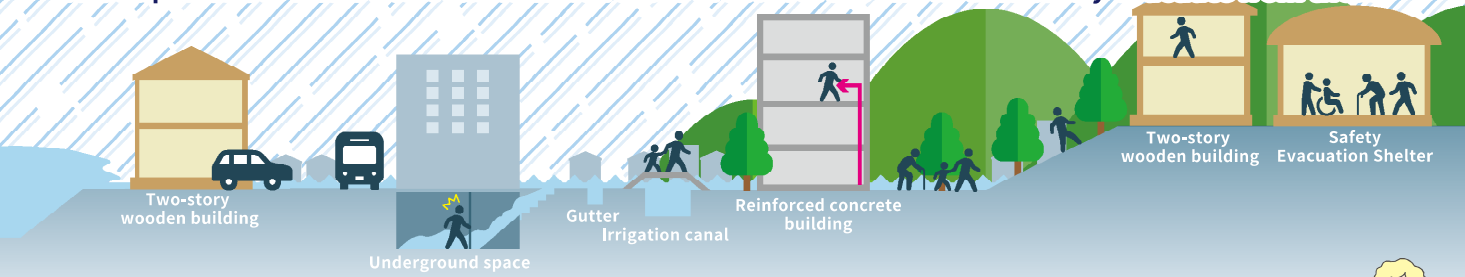


Nakashima River System Flood Hazard Map

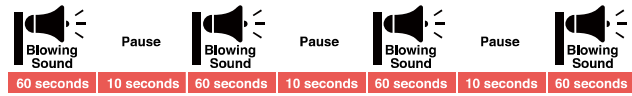
This hazard map shows the presumed "Level of Flooding" and the location of "Safety Evacuation Shelters" in the event that the Nakashima River and the Nishiyama River in the Nakashima River System flood from the expected maximum amount of rainfall.

Nagasaki City's terrain makes it is easy for buildings to suffer damage during heavy local downpours. It is important to know beforehand which areas are risk areas and how to safely evacuate from them.



Dam Warning Station Siren

The dam warning station will blow a siren if there is a risk of rising river water due to dam releases. When the alarm sounds, immediately step away from the river and evacuate to a safe place.



Nagasaki City Wi-Fi

How to Get Online

You will have access for 60 minutes.

- Select "Nagasaki_City_Wi-Fi" on your smartphone.
- Enter your e-mail address to access Wi-Fi.



Information will be made available here about life in Nagasaki in multiple languages.

Nagasaki City International Affairs Division Facebook



For detailed disaster prevention information, scan the QR code!

Nagasaki City Website Flood Hazard Map

If flooding happens, first take action to protect your life!

- Move away from **dangerous areas*** and gather information about the disaster.
- ***Dangerous Areas:** Flood Risk Zone, Structural & Other Flood Damage Risk Zones
- As soon as an evacuation announcement is made, evacuate to **safe areas***.
- ***Safe Areas:** Safety Evacuation Shelters/Areas, buildings taller than two stories
- Ask for help from any Japanese people around you.

Point to communicate when you're in a hurry!
急いでいるときは、指で差して伝えよう!

Please help me.
助けてください。

I cannot speak Japanese.
日本語が話せません。

Please take me to a Safety Evacuation Shelter.
避難所に連れて行ってください。

Flood Risk Zone 浸水の深さ/状況 Level / Status of Flooding

10m~20m

5m~10m

Flooding up to the roof of the second floor and higher

3~5m

Flooding up to the roof of the second floor

1~3m

Flooding up to the floor of the second floor

0.5~1m

Flooding above the floor of the first floor

~0.5m

Flooding under the floor of the first floor

Structural & Other Flood Damage Risk Zone

Areas at high risk of houses collapsing from flood
→ Immediate evacuation necessary

Area of Nagasaki Heavy Flooding in 1982

Landslide 土砂災害

Special Warning Area

Warning Area

*As of August 29, 2023

Legend 凡例	
	Disaster Prevention Administrative Radio System 防災行政無線
	Dam Warning Station タム警報局
	Dam Observation Station タム観測所
	Live Camera ライフカメラ
	City Hall Regional Office 市役所・地域センター
	Police 警察 110
	Fire Department 消防 119
	Disaster Base Hospital 災害拠点病院
	Underground Passage 地下歩道
	Water Level Observation Station 水位観測所
	JR Line JR線
	Streetcar 路面電車
	Targeted rivers in flood risk areas 浸水想定区域の対象河川区間
	Other rivers, ponds and marine areas その他の河川、湖沼、海域

Safety Evacuation Shelter 避難所

Buildings at which you can temporarily stay if you cannot stay in your home due to a disaster.
(Facilities that are colored in on the map are located in flood risk zones)

01	Irabayashi Elementary School Gymnasium (second floor and above)	伊良林小学校 体育館(2階以上)
02	Sakuramachi Elementary School Community and School Exchange Center	桜町小学校 地域学校交流センター
03	Suwa Elementary School Community and School Exchange Center (second floor and above)	諏訪小学校 地域学校交流センター(2階以上)
04	Kami Nagasaki Elementary School Gymnasium	上長崎小学校 体育館
05	Nishizaka Elementary School Gymnasium	西坂小学校 体育館
06	Koshima Elementary School Gymnasium	小島小学校 体育館
07	Atago Elementary School Gymnasium	愛宕小学校 体育館
08	Nitasako Elementary School Gymnasium	仁田佐古小学校 体育館
09	Oura Elementary School Gymnasium	大浦小学校 体育館
10	Zenza Elementary School Gymnasium/Multipurpose Room	銭座小学校 体育館・多目的室
11	Sakurababa Junior High School Gymnasium	桜馬場中学校 体育館
12	Katafuchi Junior High School Gymnasium	片淵中学校 体育館
13	Nagasaki Junior High School Gymnasium	長崎中学校 体育館
14	Koshima Junior High School Martial Arts Gym	小島中学校 武道場
15	Oura Junior High School Martial Arts Gym	大浦中学校 武道場
16	Umegasaki Junior High School Gymnasium	梅香崎中学校 体育館
17	Nagasaki Prefectural Nagasaki Higashi High School Gymnasium 2	県立長崎東高等学校 第2体育館
18	Nagasaki Prefectural Nagasaki Minami High School Gymnasium	県立長崎南高等学校 体育館
19	Nagasaki Prefectural Narutaki High School Gymnasium, Library (second floor)	県立鳴滝高等学校 体育館・図書館2F
20	Nagasaki Prefecture Athletic Association Training Center	長崎県体育協会スポーツ合宿所
21	Nagasaki Girls' High School Gymnasium	長崎女子高等学校 体育館
22	Nagasaki Gyokusei High School Gymnasium	長崎玉成高等学校 体育館
23	Kaisei Senior High School Gymnasium	海星高等学校 体育館
24	Koshima District Fureai Center	小島地区ふれあいセンター
25	Nitasako District Fureai Center	仁田佐古地区ふれあいセンター
26	Sakurababa District Fureai Center (second floor and above)	桜馬場地区ふれあいセンター(2階以上)
27	Kami Nagasaki District Fureai Center	上長崎地区ふれあいセンター
28	Chuo Community Center (second floor and above)	中央公民館(2階以上)
29	Oura District Fureai Center	大浦地区ふれあいセンター
30	Shinkozen Memorial	新興善メモリアル
31	Hamahira-machi 1st Neighborhood Association Community Center	浜平町第1自治会公民館
32	Ofunagura-machi Kami Neighborhood Association Community Center	御船蔵町上自治会公民館
33	Nishiyama 3-chome Community Center	西山3丁目公民館
34	Katafuchi 3-chome Community Center	片淵3丁目公民館
35	Katafuchi 4 and 5-chome Community Center	片淵4・5丁目公民館
36	Yanohira 4-chome Community Center	矢の平4丁目公民館
37	Kazagashira Community Center	風頭公民館
38	Seibonokishi Church	聖母の騎士教会
39	Myogyoji Temple	妙行寺
40	Oura Nursery School	大浦保育園

Safety Evacuation Area 避難場所

Places at which you can temporarily stay to escape from disasters.

01	Nagasaki Park	長崎公園
02	Nishizaka Park	西坂公園
03	Naka-machi Park	中町公園
04	Tamanoura Park	環の浦公園
05	Sakura-machi Park	桜町公園
06	Tateyama Park	立山公園
07	Kami Koshima Park	上小島公園
08	Kazagashira Misumi Park	風頭みすみ公園
09	Kojiya-machi Park	麹屋町公園
10	Nishiyama 2-chome Park	西山2丁目公園
11	Kazagashira Park	風頭公園
12	Don-no-yama Park	どんの山公園
13	Minami-machi Park	南町公園
14	Nita Chuo Park	仁田中央公園
15	Maruyama Park	丸山公園
16	Higashiyama Park	東山公園
17	Katafuchi Kinrin Park	片淵近隣公園
18	Kami Nishiyama Park	上西山公園
19	Kami Nagasaki Park	上長崎公園
20	Atago Chuo Park	愛宕中央公園
21	Kami Koshima Shimizu Park	上小島清水公園

Evacuate in slip-on shoes without laces!

Use a stick or an umbrella to check your footing when walking in water!



Evacuation Information

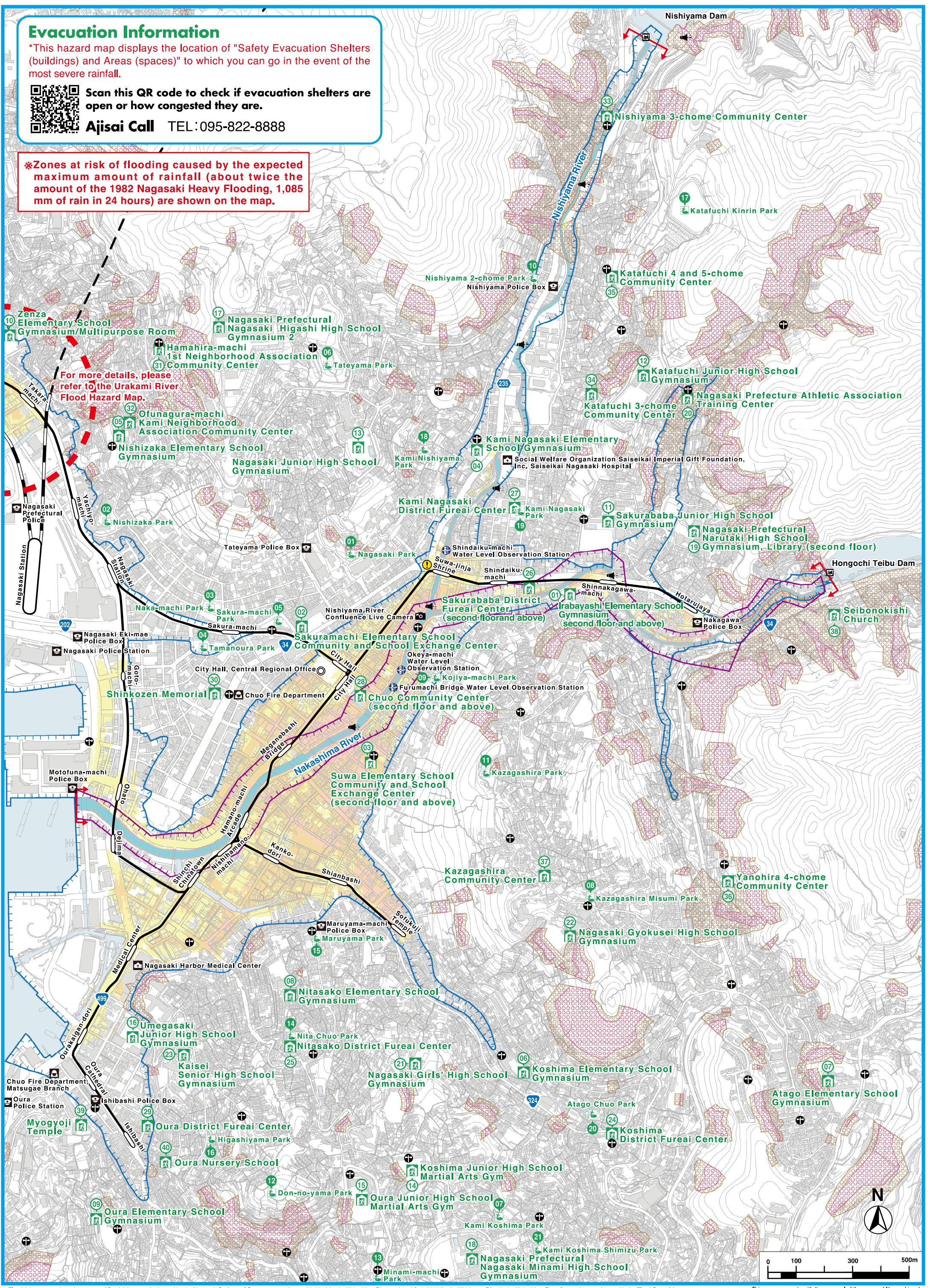
*This hazard map displays the location of "Safety Evacuation Shelters (buildings) and Areas (spaces)" to which you can go in the event of the most severe rainfall.



Scan this QR code to check if evacuation shelters are open or how congested they are.

Ajisai Call TEL:095-822-8888

※Zones at risk of flooding caused by the expected maximum amount of rainfall (about twice the amount of the 1982 Nagasaki Heavy Flooding, 1,085 mm of rain in 24 hours) are shown on the map.



※Flood risk zones are based on a map of flood risk zones designated by the Nagasaki Prefectural Government on August 31, 2018 for the Nakashima River and on July 1, 2022 for the Nishiyama River in the Nakashima River System in accordance with the Flood Control Act.
 ※This hazard map shows the presumed level of flooding due to an overflow of the Nakashima River and Nishiyama River in the Nakashima River System. However, areas outside of these risk zones may experience flooding and/or the presumed level of flooding may differ in reality.
 ※The 1982 Nagasaki Heavy Flooding (flooded area) shown on the map is based on the Disaster History Map (flood areas caused by heavy rain and precipitation in July 1982) of the Ministry of Land, Infrastructure, Transport and Tourism, and revised with reference to the Nagasaki Torrential Rain Disaster Map of October 1982.
 ※This hazard map displays the location of "Safety Evacuation Shelters (buildings) and Areas (spaces)" to which you can go in the event of the most severe rainfall.
 ※This map was made with the approval of the mayor of Nagasaki and reproductions of survey results made by the city. (Approval Number R5FYNCP #108)